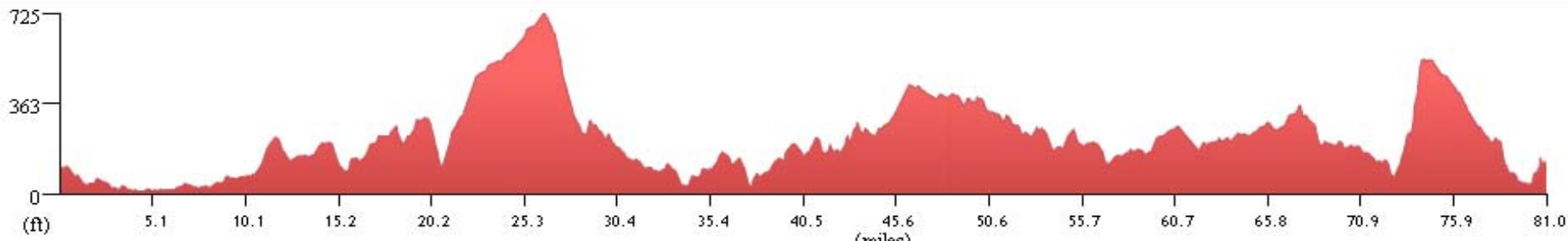


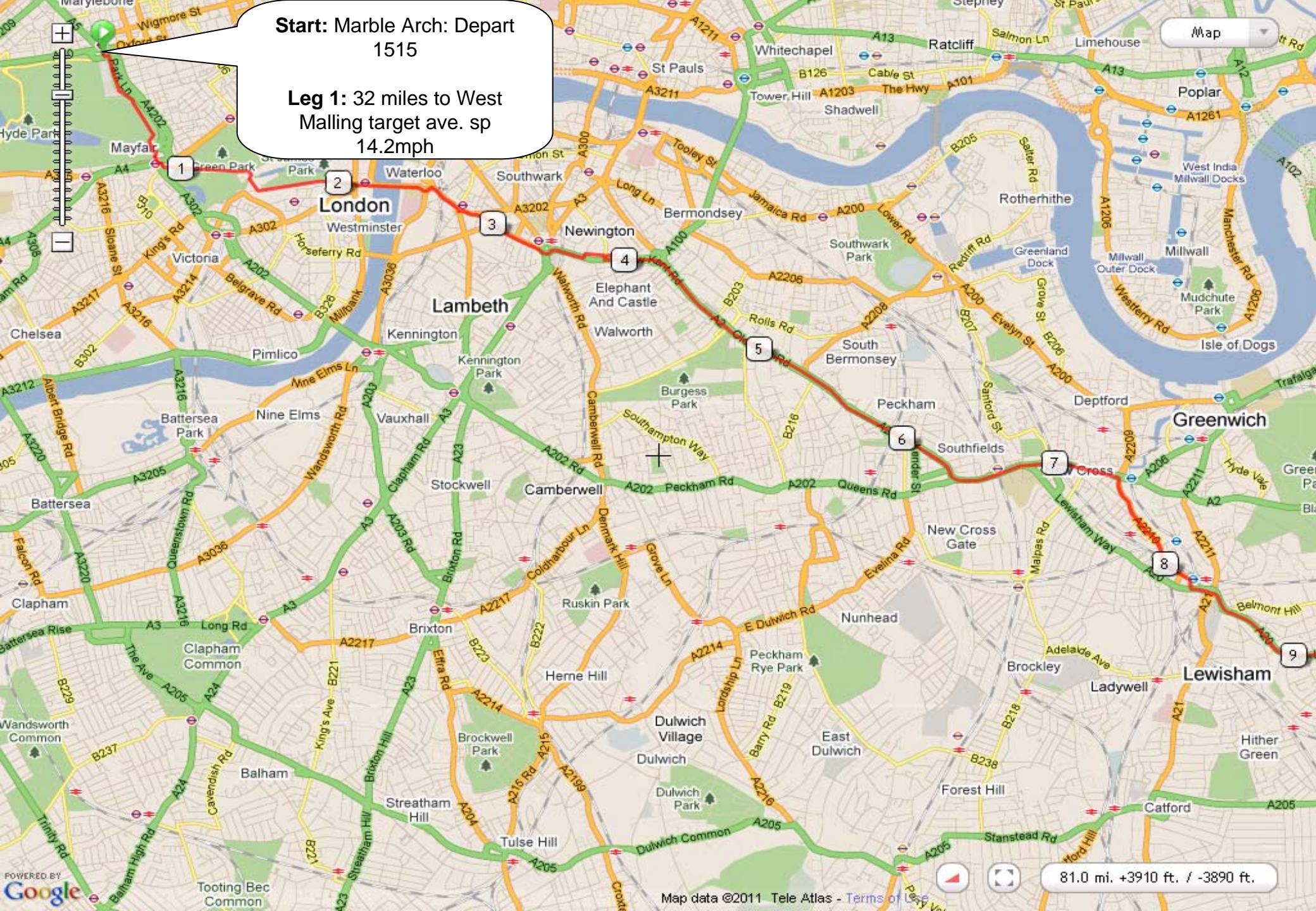
London to Dover overview

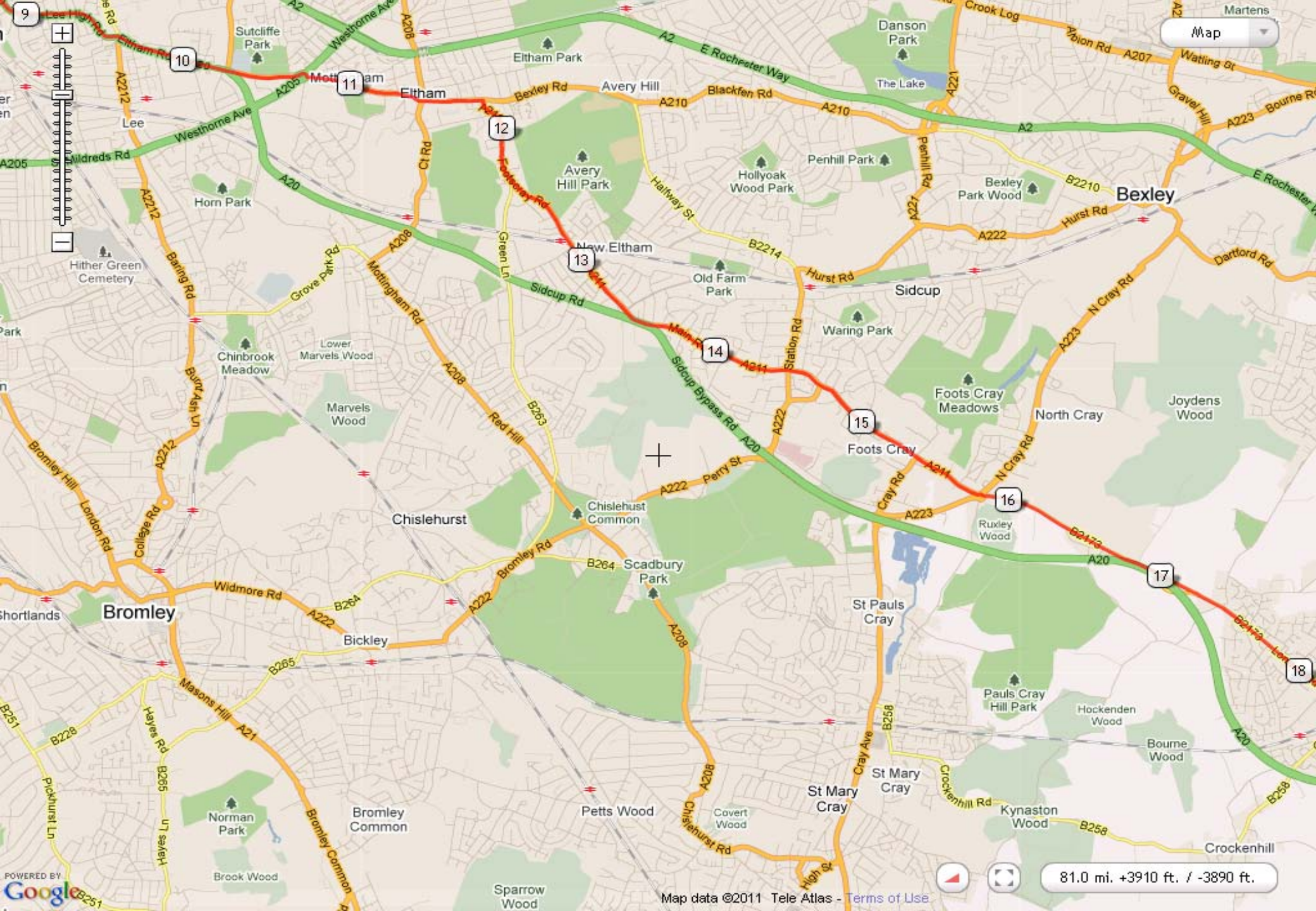
1515 – 2130
81 miles



Start: Marble Arch: Depart
1515

Leg 1: 32 miles to West
Malling target ave. sp
14.2mph



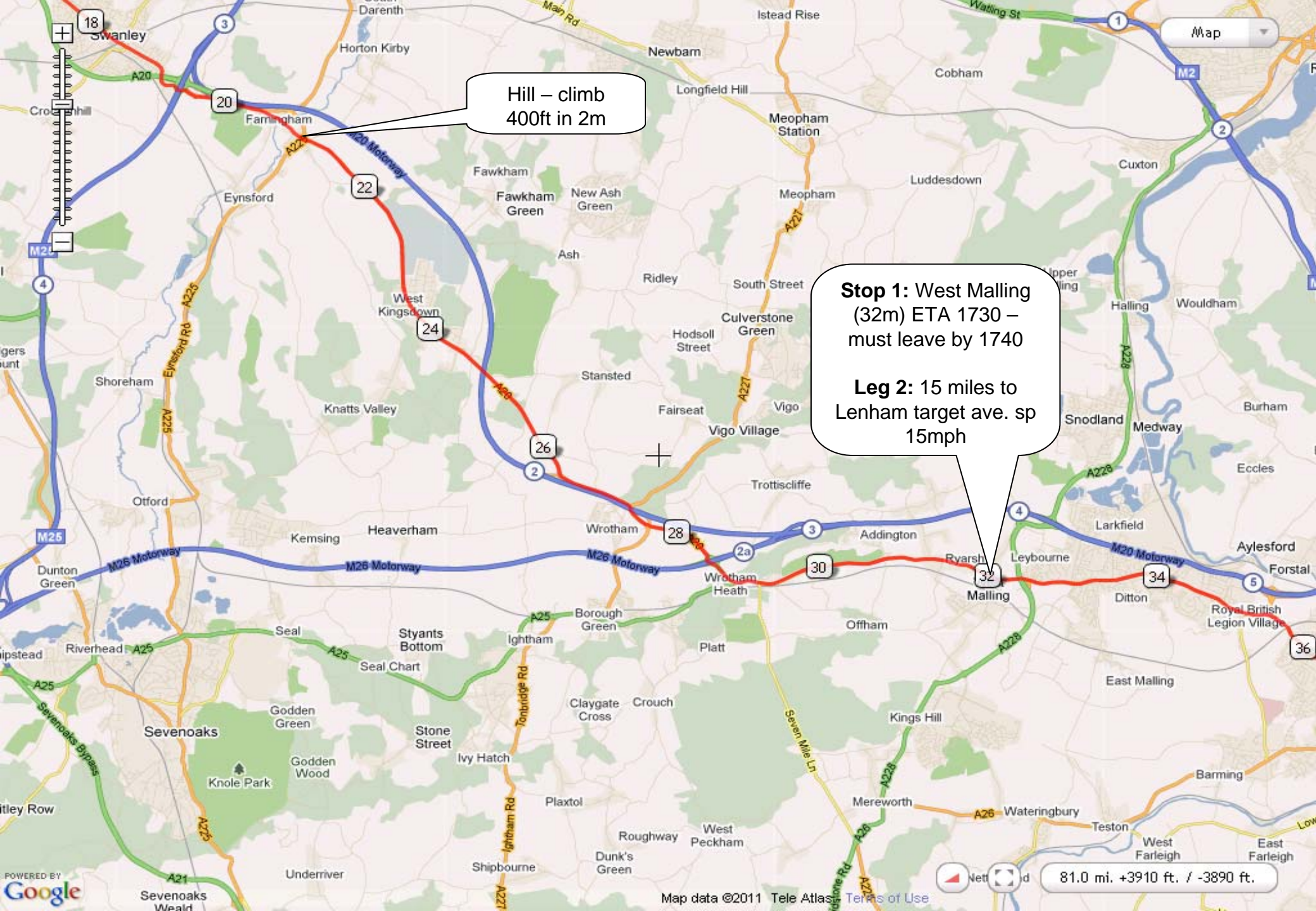


Map

81.0 mi. +3910 ft. / -3890 ft.

Map data ©2011 Tele Atlas - Terms of Use

POWERED BY Google



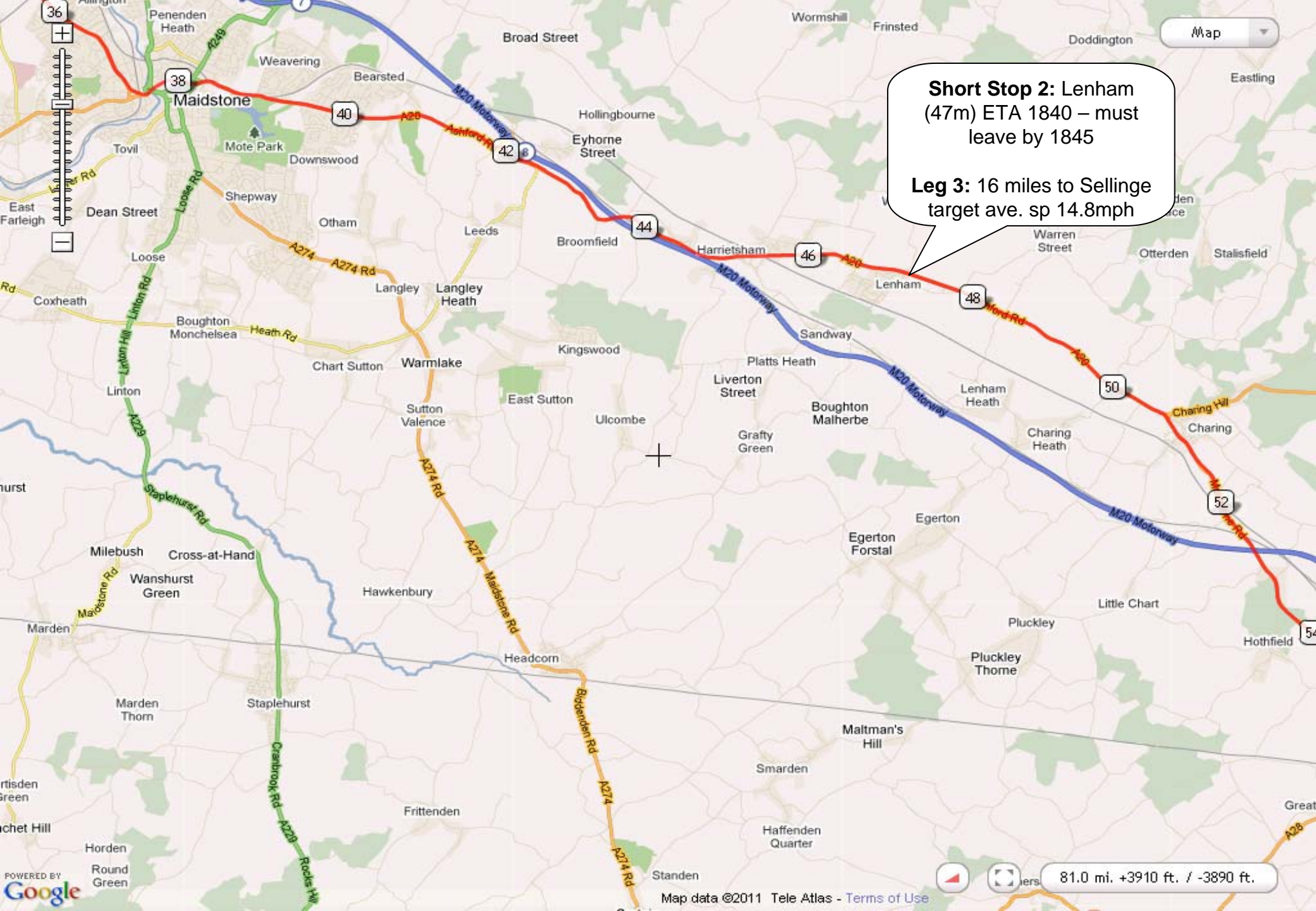
Hill – climb
400ft in 2m

Stop 1: West Malling
(32m) ETA 1730 –
must leave by 1740

Leg 2: 15 miles to
Lenham target ave. sp
15mph

81.0 mi. +3910 ft. / -3890 ft.

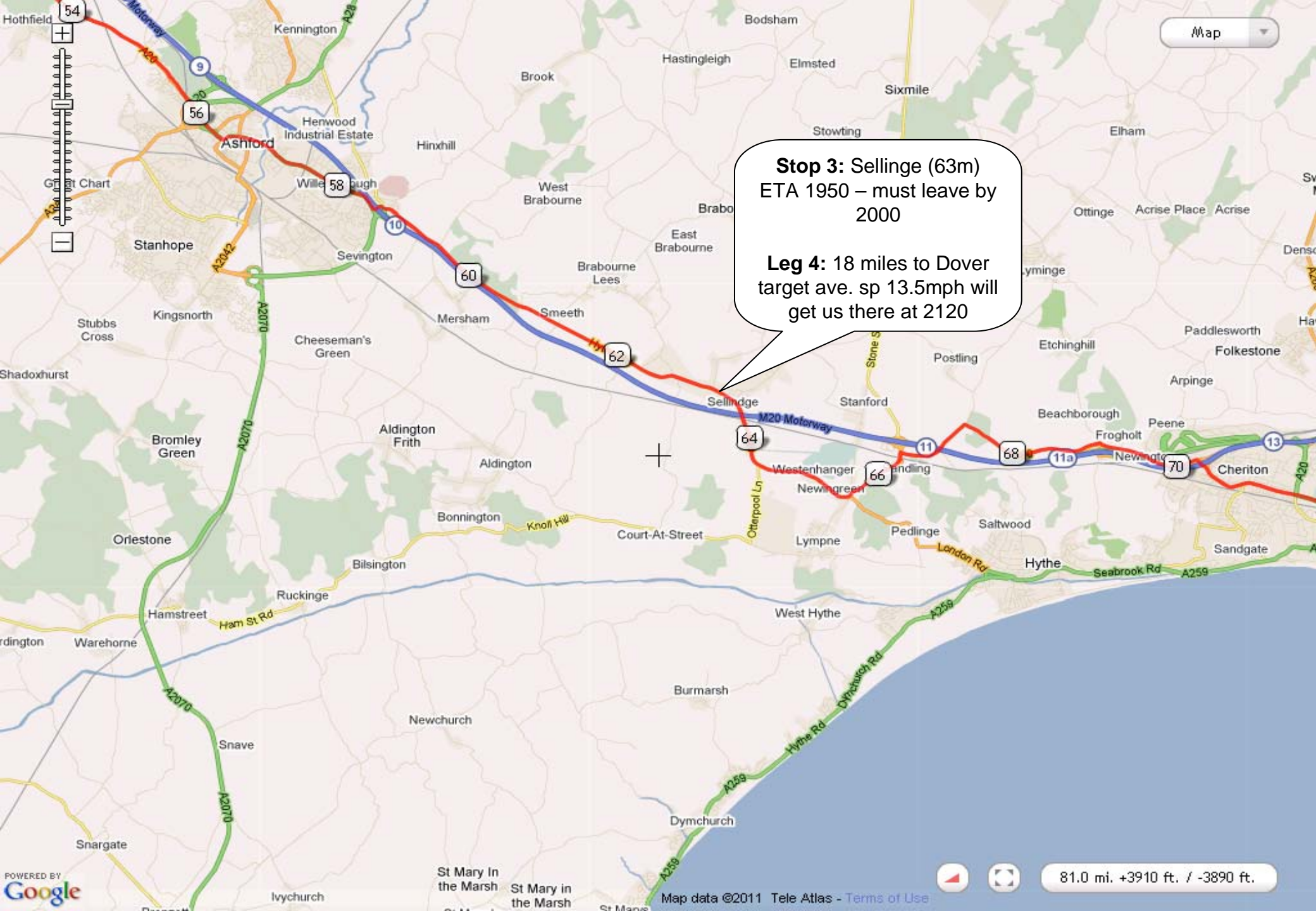




Short Stop 2: Lenham
(47m) ETA 1840 – must leave by 1845

Leg 3: 16 miles to Selling
target ave. sp 14.8mph

81.0 mi. +3910 ft. / -3890 ft.



Stop 3: Sellige (63m)
ETA 1950 – must leave by 2000

Leg 4: 18 miles to Dover
target ave. sp 13.5mph will get us there at 2120



Hill - climb
460ft in 1.4m

Stop 4: Dover ferry
terminal (81m) -
must arrive by 2130